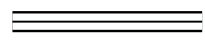
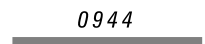
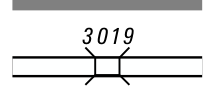
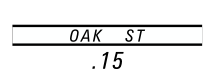






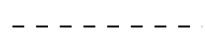








LEGEND

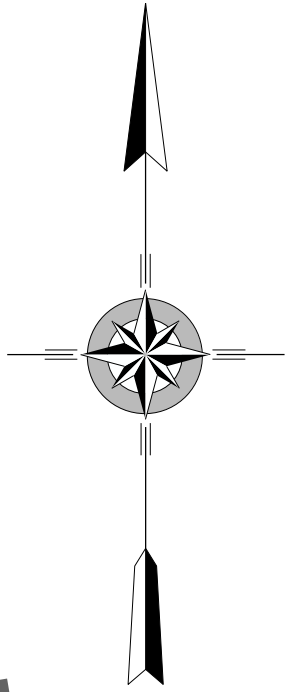
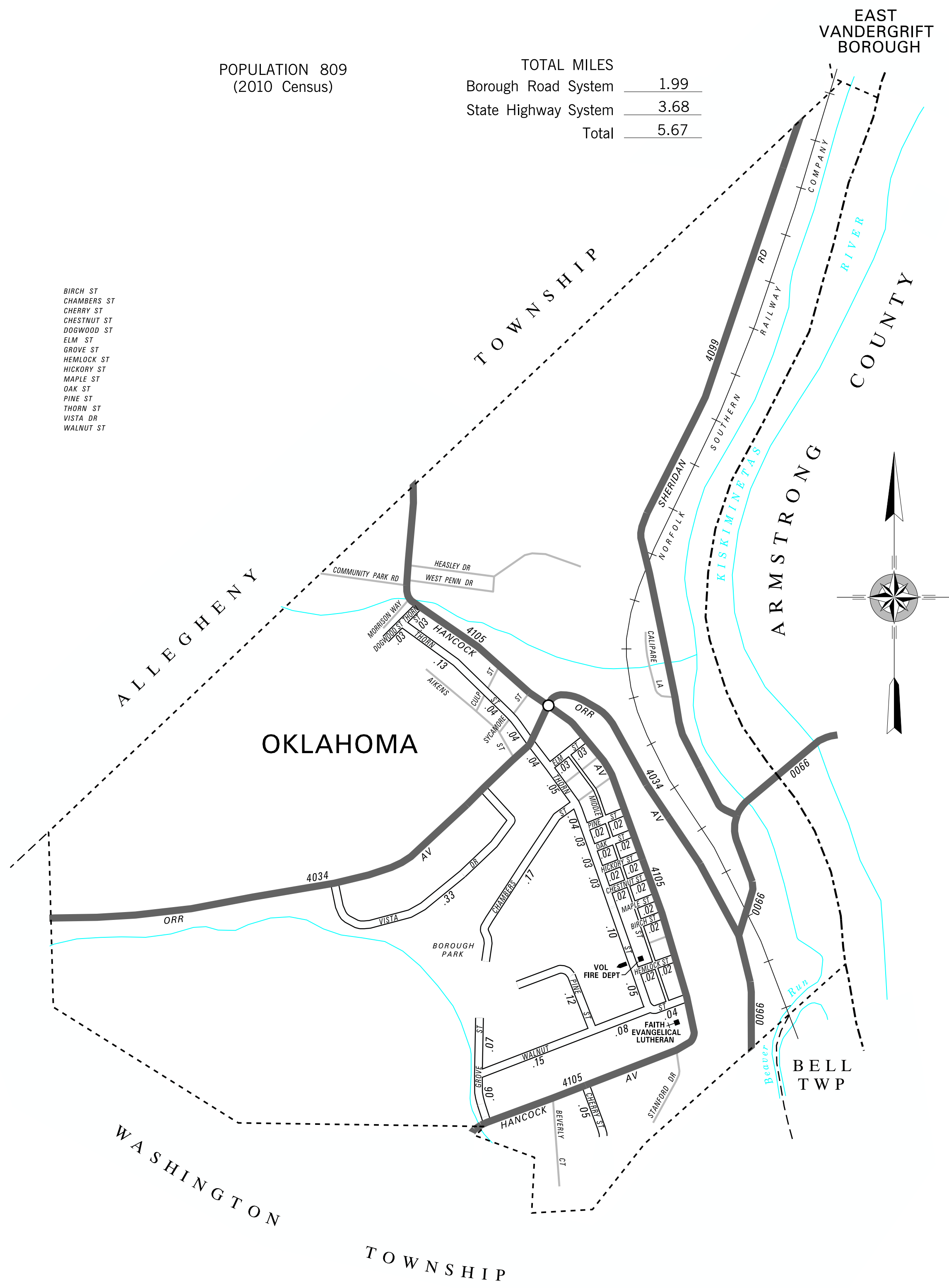
-  LIMITED ACCESS HIGHWAY
-  STATE ROUTE AND NUMBER
-  STATE MAINTAINED BRIDGE ON BOROUGH STREET
-  BOROUGH STREET NAME AND SEGMENT LENGTH IN MILES
-  TURNBACK BOROUGH STREET
-  BOROUGH ALLEY
-  OTHER ROAD
-  RAILROAD
-  STATE BOUNDARY
-  COUNTY BOUNDARY
-  TOWNSHIP BOUNDARY
-  CITY BOUNDARY
-  BOROUGH BOUNDARY
-  MUNICIPAL BUILDING
-  SPLIT MILEAGE BETWEEN MUNICIPALITIES
-  SCHOOL, COLLEGE OR UNIVERSITY
-  POINT OF INTEREST

- BIRCH ST
- CHAMBERS ST
- CHERRY ST
- CHESTNUT ST
- DOGWOOD ST
- ELM ST
- GROVE ST
- HEMLOCK ST
- HICKORY ST
- MAPLE ST
- OAK ST
- PINE ST
- THORN ST
- VISTA DR
- WALNUT ST

POPULATION 809
(2010 Census)

TOTAL MILES	
Borough Road System	1.99
State Highway System	3.68
Total	5.67

EAST VANDERGRIFT BOROUGH



OKLAHOMA BOROUGH

WESTMORELAND COUNTY

PREPARED BY THE
PENNSYLVANIA DEPARTMENT OF TRANSPORTATION

BUREAU OF PLANNING AND RESEARCH
GEOGRAPHIC INFORMATION DIVISION

IN COOPERATION WITH THE
U.S. DEPARTMENT OF TRANSPORTATION
FEDERAL HIGHWAY ADMINISTRATION

AND
MUNICIPAL SERVICES DISTRICT 12-0

MUNICIPAL CODE 64 422

REVISED PER FORM 990 DATED 6-24-15

SCALE

